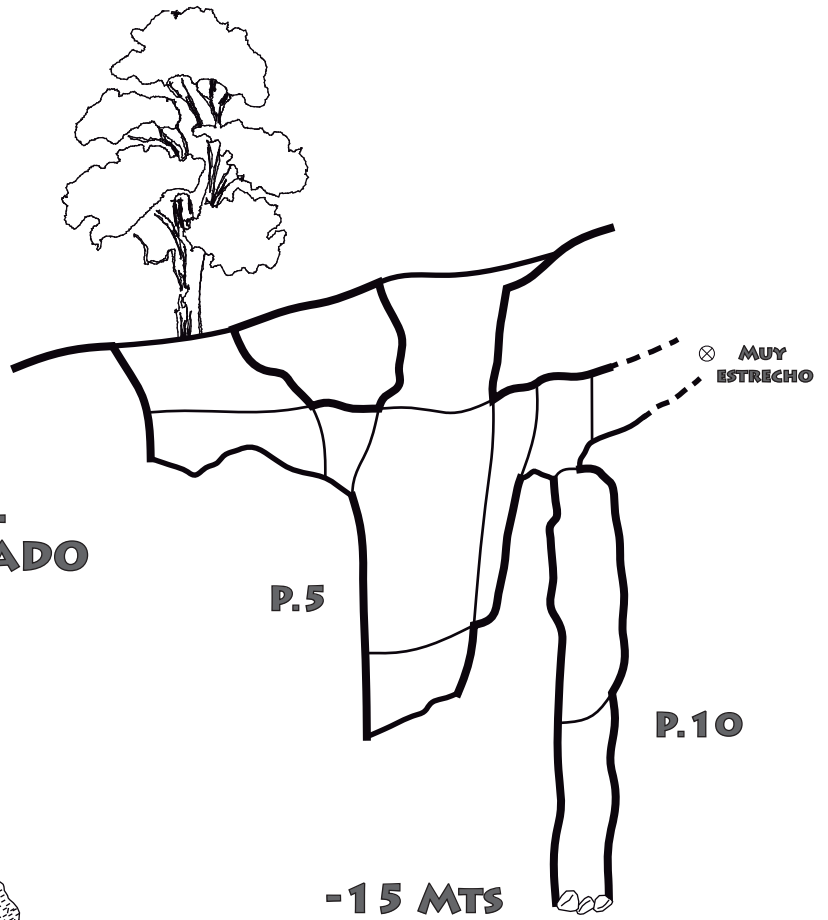
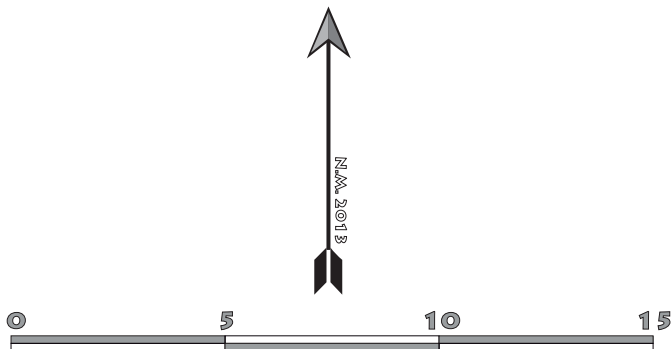
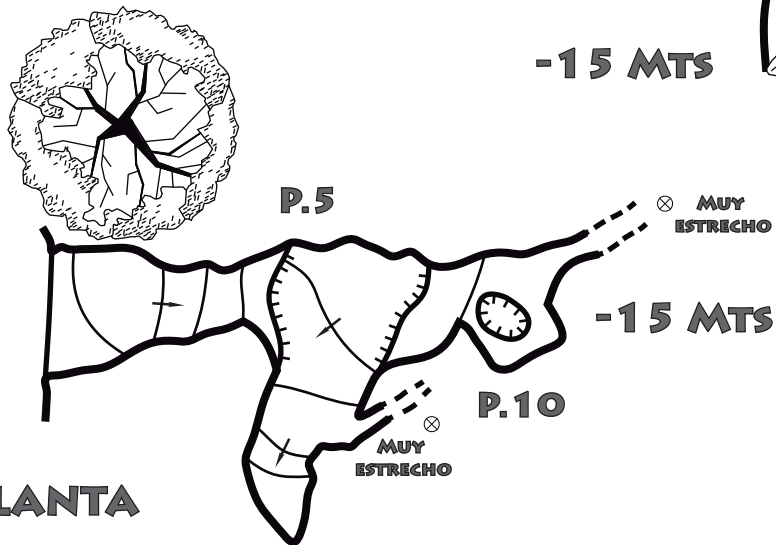


**PERFIL
PROYECTADO**



PLANTA



TORCA - C95	
UTM X: 443832 UTM Y: 4789826 UTM Z: 884	
DESARROLLO:	45 MTS
DESNIVEL:	-15 MTS
FECHA:	08/09/2013
TOPOGRAFÍA:	ANDRÉS LÓPEZ ÁLVARO DE LA FUENTE

