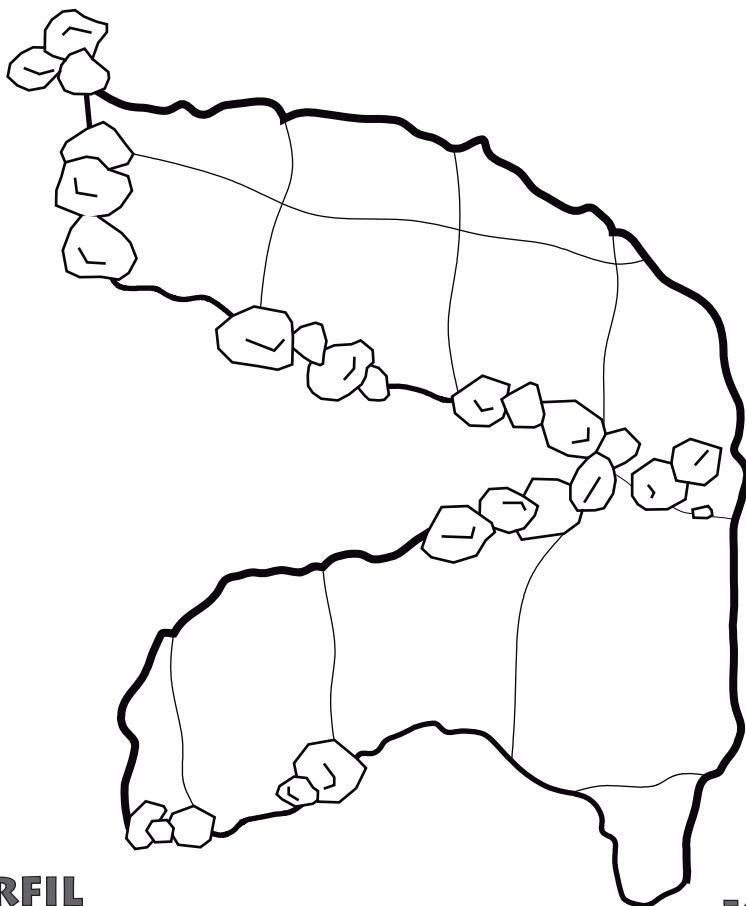

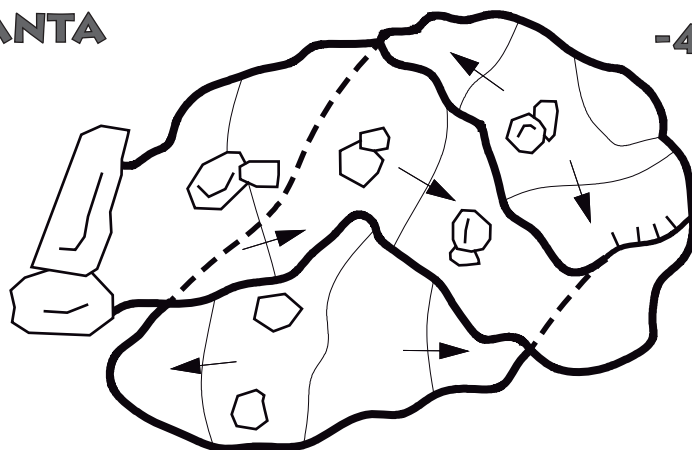


**PLANTA**

**-4 MTS**



**PERFIL  
PROYECTADO**

**-4 MTS**



<b>TORCA - C414</b>	
UTM X: 443414 UTM Y: 4788641 UTM Z: 680	
DESARROLLO:	11 MTS
DESNIVEL:	-4 MTS
FECHA:	9/12/2013
TOPOGRAFÍA:	JOSÉ LUÍS VELASCO BRUNO GONZÁLEZ ALBA LUZ MONTESINOS ÁLVARO DE LA FUENTE